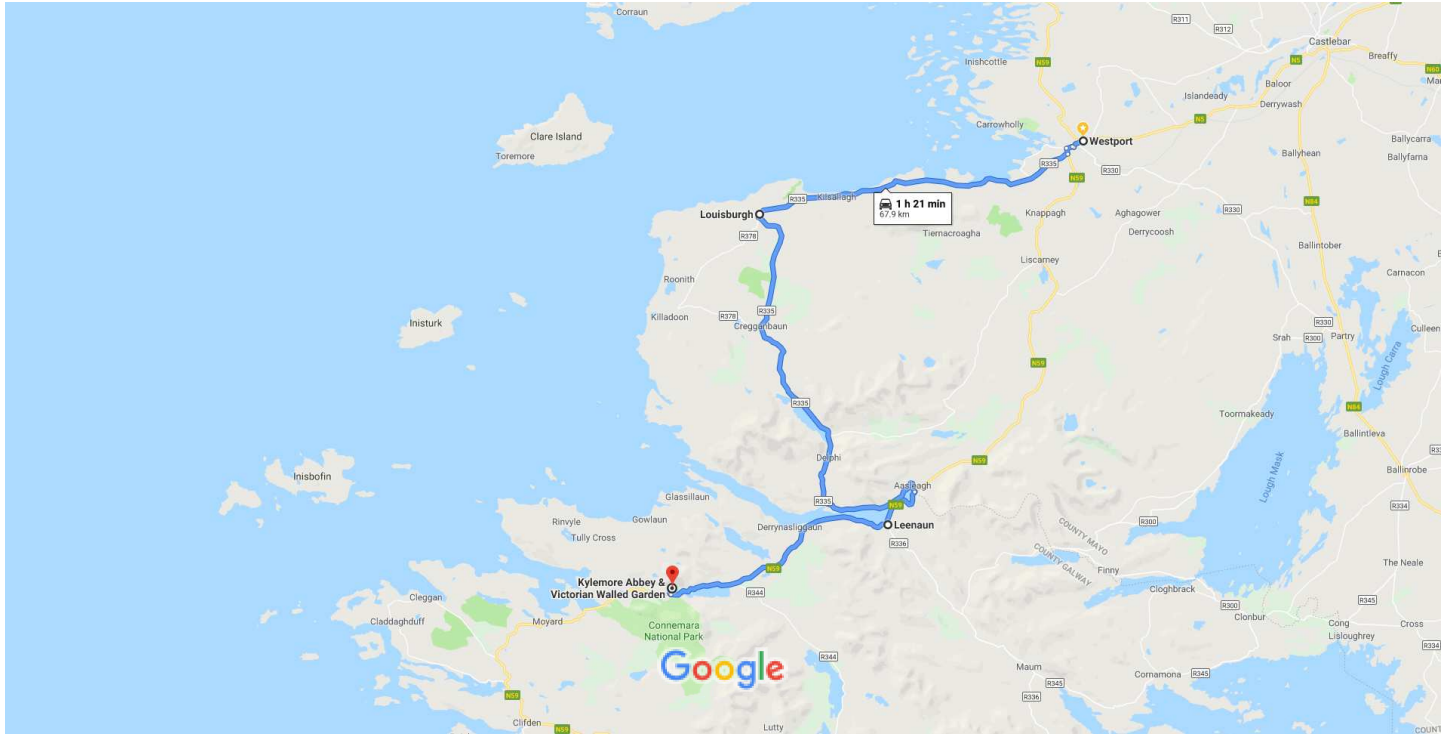




# Westport, Co. Mayo to Kylemore Abbey & Victorian Walled Garden

Drive 67.9 km, 1 h 21 min



Map data ©2019 5 km

## Westport

Co. Mayo

- ↑ 1. Head west on Castlebar Rd/N5 toward Father Angelus Park  
i Continue to follow N5  


---

 750 m
- ↘ 2. Slight right onto Shop St/N5/N59  


---

 120 m
- ↙ 3. Slight left onto Peter St/N59  
i Continue to follow N59  


---

 400 m
- ↶ 4. Turn left onto Leenane Rd/N59  


---

 350 m
- ↷ 5. Turn right onto R335  


---

 19.9 km

24 min (21.5 km)

## Louisburgh

Clooncarrabaun, Co. Mayo



- ↑ 6. Head southwest on R335  


---

 220 m
- ↶ 7. Turn left to stay on R335  


---

 27.3 km





-  8. Turn right onto N59  
3.3 km
-  9. Turn left onto R336  
76 m

---

39 min (30.8 km)

## Leenaun

Letterbrickaun, Co. Galway

-  10. Head northwest on R336  
48 m
-  11. Slight left onto Connemara Loop/N59  
 Continue to follow N59  
15.4 km
-  12. Turn right  
110 m

---

18 min (15.6 km)

## Kylemore Abbey & Victorian Walled Garden

Kylemore Abbey, Pollacappul, Connemara, Co. Galway

These directions are for planning purposes only. You may find that construction projects, traffic, weather, or other events may cause conditions to differ from the map results, and you should plan your route accordingly. You must obey all signs or notices regarding your route.